

**VICINITY MAP**  
1 INCH = 40 MILES

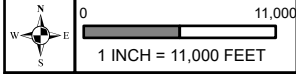
**Legend**

- Cypress Creek Greenway Trails
- Active SWDBs
- 2022 Phase 2 Tunnel Study - Possible Cypress Creek Alignment (Black & Veatch)
- 2022 Cypress Creek Implementation Plan (Jones & Carter)
- 2020 Cypress Creek Regional Drainage Plan Update (Michael Baker)
- Little Cypress Creek Stream
- Cypress Creek Stream
- CCDID Boundary
- HCFC Watersheds

**Proposed Projects**

Page 1 of 3

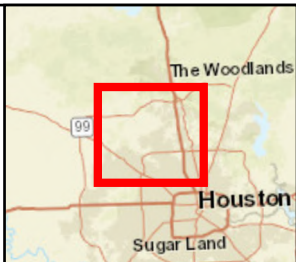
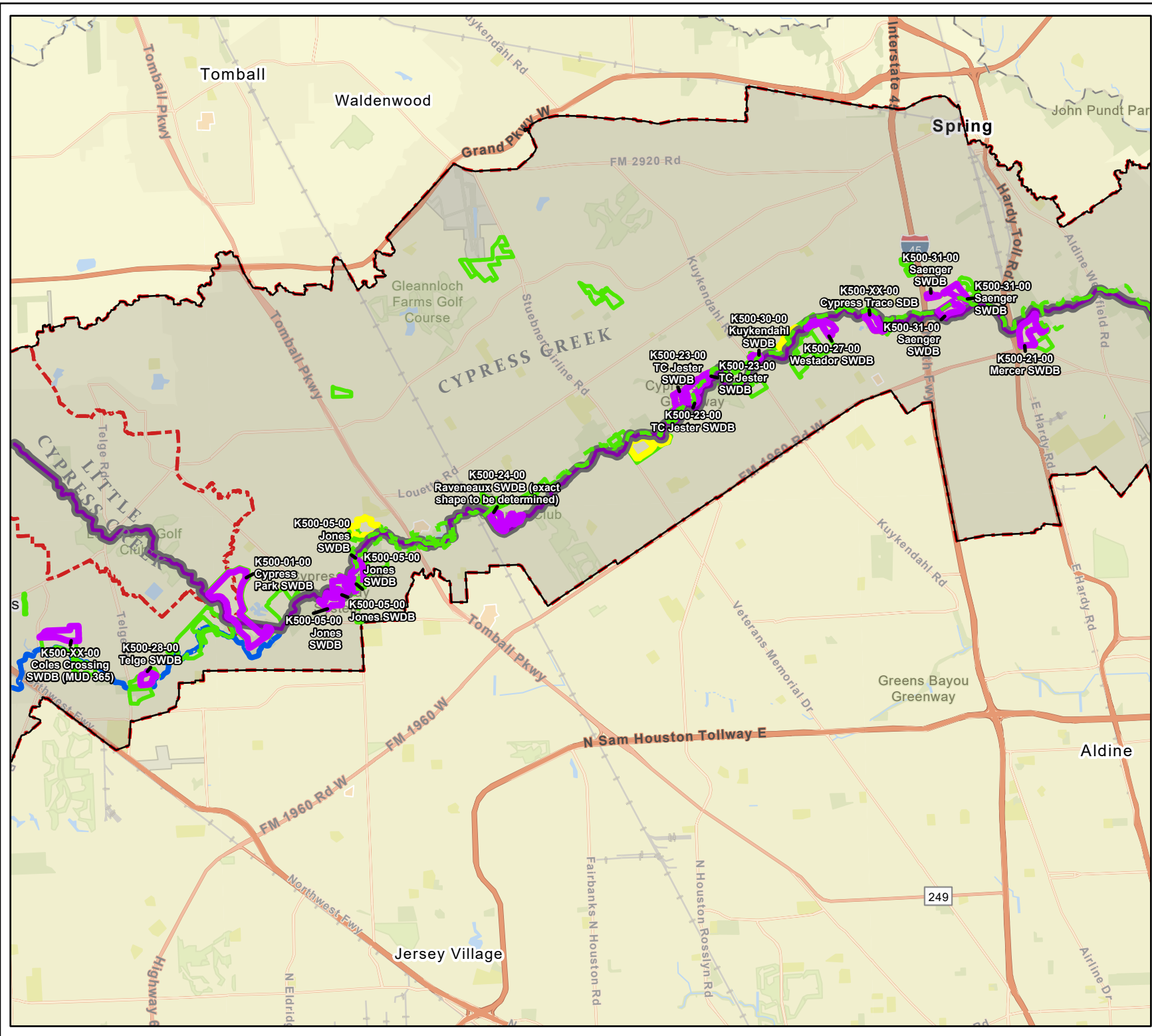
CYPRESS CREEK  
DRAINAGE IMPROVEMENT DISTRICT  
WALLER/HARRIS COUNTY, TEXAS



Disclaimer: This product is offered for informational purposes and may not have been prepared for or be suitable for legal, engineering, or surveying purposes. It does not represent an on-the-ground survey and represents only the approximate relative location of property, governmental and/or political boundaries or related facilities to said boundary. No express warranties are made by Quiddity Engineering concerning the accuracy, completeness, reliability, or usability of the information included within this exhibit.



Path: \\P:\practica\workspace\GIS\Cypress Creek\Drainage Improvement District\CCID.aprx  
 Project Number: 00071-028-01-002  
 Date: 2/10/2025  
 User Name: jhinkle



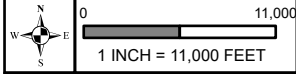
**VICINITY MAP**  
1 INCH = 40 MILES

**Legend**

- Cypress Creek Greenway Trails
- Active SWDBs
- 2022 Phase 2 Tunnel Study - Possible Cypress Creek Alignment (Black & Veatch)
- 2022 Cypress Creek Implementation Plan (Jones & Carter)
- 2020 Cypress Creek Regional Drainage Plan Update (Michael Baker)
- Little Cypress Creek Stream
- Cypress Creek Stream
- CCDID Boundary
- - - HCFCD Watersheds

**Proposed Projects**

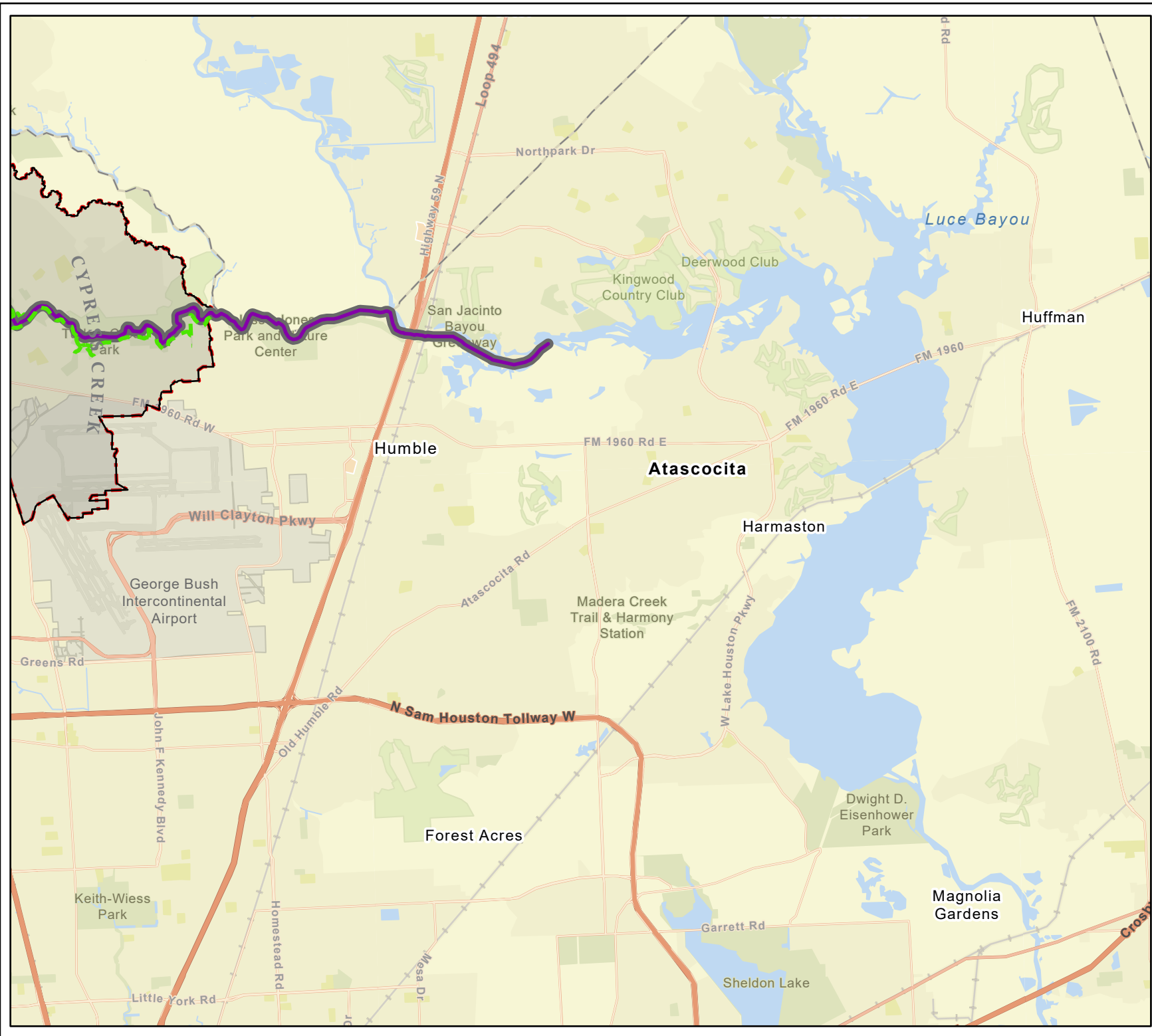
CYPRESS CREEK  
DRAINAGE IMPROVEMENT DISTRICT  
WALLER/HARRIS COUNTY, TEXAS



Disclaimer: This product is offered for informational purposes and may not have been prepared for or be suitable for legal, engineering, or surveying purposes. It does not represent an on-the-ground survey and represents only the approximate relative location of property, governmental and/or political boundaries or related facilities to said boundary. No express warranties are made by Quiddity Engineering concerning the accuracy, completeness, reliability, or usability of the information included within this exhibit.



Path: W:\Projects\Waller\GIS\Cypress Creek\Drainage Improvement District\CCDID.aprx  
 Project Number: 0007-0224-01-002  
 Date: 2/10/2025  
 User Name: ahniko



**VICINITY MAP**  
1 INCH = 40 MILES

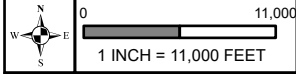
**Legend**

- Cypress Creek Greenway Trails
- Active SWDBs
- 2022 Phase 2 Tunnel Study - Possible Cypress Creek Alignment (Black & Veatch)
- 2022 Cypress Creek Implementation Plan (Jones & Carter)
- 2020 Cypress Creek Regional Drainage Plan Update (Michael Baker)
- Little Cypress Creek Stream
- Cypress Creek Stream
- CCDID Boundary
- HCFC Watersheds

**Proposed Projects**

Page 3 of 3

**CYPRESS CREEK  
DRAINAGE IMPROVEMENT DISTRICT  
WALLER/HARRIS COUNTY, TEXAS**



Disclaimer: This product is offered for informational purposes and may not have been prepared for or be suitable for legal, engineering, or surveying purposes. It does not represent an on-the-ground survey and represents only the approximate relative location of property, governmental and/or political boundaries or related facilities to said boundary. No express warranties are made by Quiddity Engineering concerning the accuracy, completeness, reliability, or usability of the information included within this exhibit.



Path: \\P:\practica\workspace\GIS\Cypress Creek\Drainage Improvement District\CCDID.aprx  
 Project Number: 00071-0224-01-002  
 Date: 2/10/2025  
 User Name: jhinkle